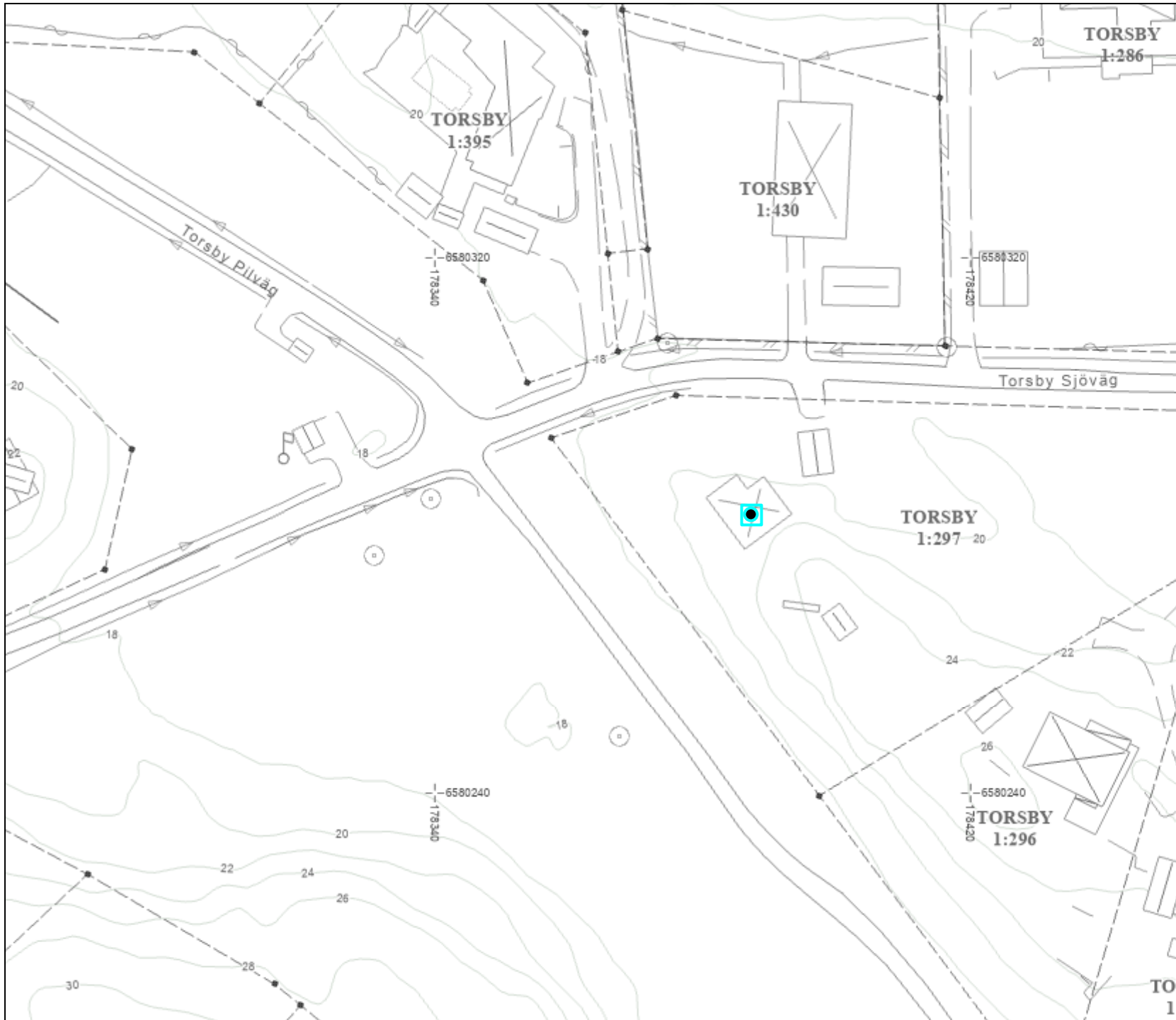






















TOMTKARTA ÖVER: TOMTKARTA TORSBY SJÖVÄG 20



 VÄRMDÖ KOMMUN

Skala (A4) 1:800
 Datum 2023-09-15
 Höjdsystem RH2000
 Koordinatsystem Sweref 99 18 00

TECKENFÖRKLARING

-  Bostad
-  Komplementbyggnad
-  Skärmtak
-  Altan
-  Byggnad, schablon
-  Elstolpe
-  Belysningsstolpe
-  Flaggstång
-  Fastighetsgräns
-  Traktgräns
-  Väg på tomtmark
-  Väggkant
-  Strandlinje
-  Elledning
-  Höjdkurva
-  Gångstig
-  Häck
-  Staket
-  Dike mittlinje
-  Stödmur

